



**TOWN OF SEARSPORT**

PO Box 499  
1 Union St.  
Searsport, Maine 04974

**WALDO COUNTY  
MAINE**

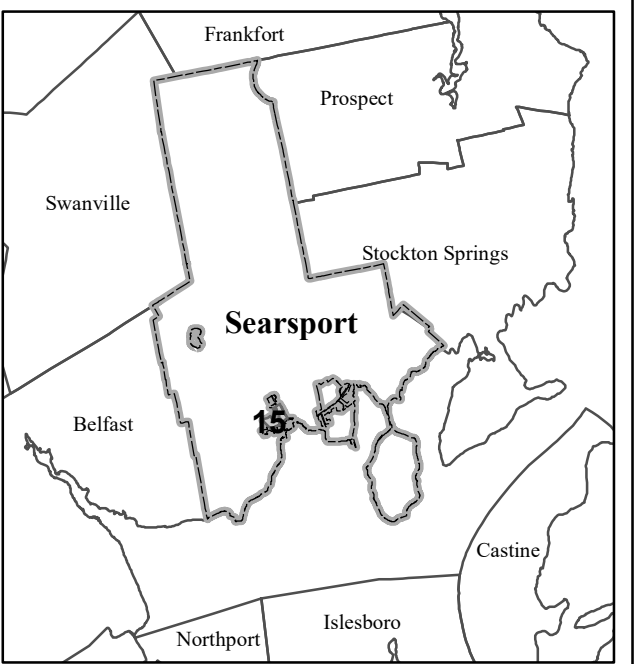


**Legend**

- Property Line
- Right of Way
- Land Hook (same ownership)
- Railroad
- Water
- Town Limit

**Land Use Zoning**

- |                         |                    |
|-------------------------|--------------------|
| Commercial              | Mixed Residential  |
| Commercial 2            | Residential        |
| Commercial 3            | Residential 1      |
| Conservation            | Residential 2      |
| Halfmoon Pond Watershed | Residential 3      |
| Historical              | Residential 4      |
| Industrial              | Rural Agricultural |
| Marine                  |                    |



0 100 200 Feet

1 inch = 100 feet

**Map 15**

Original By:  
J.W. Sewall Co. 4/1/1957

*For Assessment Purposes  
Not to be used for conveyances*

Issued: April 1, 2023

